

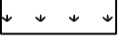

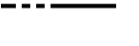
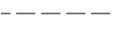
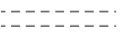
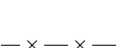
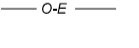








LEGEND		ABBREVIATIONS	
	EXISTING/PROPOSED ASPHALT	PB	PLAT BOOK
	EXISTING/PROPOSED CONCRETE	PG	PAGE
	PROPOSED STABILIZED SOD FIRE ACCESS	R/W	RIGHT-OF-WAY
	TYPE "D" CURB	FFE	FINISHED FLOOR ELEVATION
	TYPE "F" CURB & GUTTER	NAVD	NORTH AMERICAN VERTICAL DATUM
	EDGE OF WATER	BCR	BROWARD COUNTY RECORDS
	PROPERTY LINE	DIP	DUCTILE IRON PIPE
	RIGHT-OF-WAY/ PARCEL LINE	RCF	REINFORCED CONCRETE PIPE
	EASEMENT LINE	FH	FIRE HYDRANT
	CENTER LINE	PVC	POLYVINYL CHLORIDE
	EXISTING UNDERGROUND UTILITIES	WM	WATER MAIN
	EXISTING INLET	FDC	FIRE DEPARTMENT CONNECTION
	PROPOSED FENCE	DDCV	DOUBLE DETECTOR CHECK VALVE
	OVERHEAD ELECTRIC	SMH	SANITARY MANHOLE



Digitally signed by Bealinda M Pell
DN: c=US, o=Unaffiliated,
dnQualifier=A01410C000018E2E
86C2580002F48A, cn=Bealinda M
Pell
Date: 2024.08.20 16:01:58 -04'00'

CONCEPTUAL PAVEMENT MARKINGS & SIGNAGE
PLAN

PALM AIRE TENNIS CENTER
RWB / LINARES ARCHITECTURE



DESIGNED: BMP	DATE: 01/2023	PUBLISHED: 8/20/2024, 3:11:18 PM
DRAWN: AMF	DATE: 01/2023	PROJECT NUMBER: 22036
CHECKED: BMP	DATE: 01/2023	SHEET: CPM1 OF 1